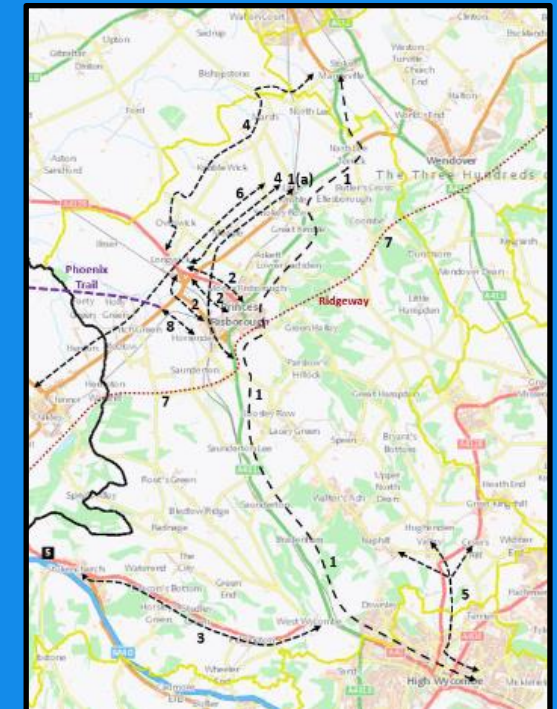



North West Chilterns Active Travel Aspirations

NWC Community Board

27th July 2023



Recommendations to NWC CB

1. Support and adopt our document

2. Formally request Buckinghamshire Council to:

- a) Use the document to help develop the Countywide Local Cycling and Walking Infrastructure Plan (LCWIP).
- b) Adopt the document as a supplement to the Countywide LCWIP and make it readily accessible on the Council's Website.

Active Travel Definition

travel, especially commuting or movement in one's local area, of a kind that involves physical exercise, such as walking or cycling

Background of our document

- Produced by the CB Action Group (TRIAG)
- Previously called the NWC Cycling and Walking Document
- CB members were consulted on the final draft (Jan to Mar 23)
- 49 responses received (including from residents)

Final version

- Has been renamed the *NWC Active Travel Aspirations* document
- Embraces all feedback received from the recent consultation
- Will remain live and be updated as necessary

Our document is based on local evidence

- Local need/demand identified by:
 - Parish Councils
 - CB Action Group Members
 - Another local action group
 - Local residents
 - Chilterns Conservation Board Officer
 - Resident Associations
- Information contained in existing local plans and other documents:
 - Adopted Wycombe Local Plan
 - Longwick Transport Vision
 - Locally inspired strategy for the A4010
 - Petitions submitted to BC

Buckinghamshire Council involvement

- Two BC Local Members are part of the Action Group
- BC Officers kept informed with the Action Group's work as it has progressed
- Chairman of NWCCB and CM Transport kept informed
- All NWC BC Local Members consulted on our draft document

BC's Countywide LCWIP

- BC Officers currently developing the Countywide LCWIP
- Countywide LCWIP - *'strategic'*
- Our document - *'local and detailed'* but includes strategic routes
- The Action Group is keen to help BC officers
- The Action Group would like a meeting with BC Officers

How might our document be used?

We hope Buckinghamshire Council will use our document:

- To help develop the Countywide LCWIP
- Post it on BC's website
- To help inform BC infrastructure planning
- To help officers responsible for scrutinizing planning applications submitted to BC
- As a possible 'case study of Community Board work' in LTP5

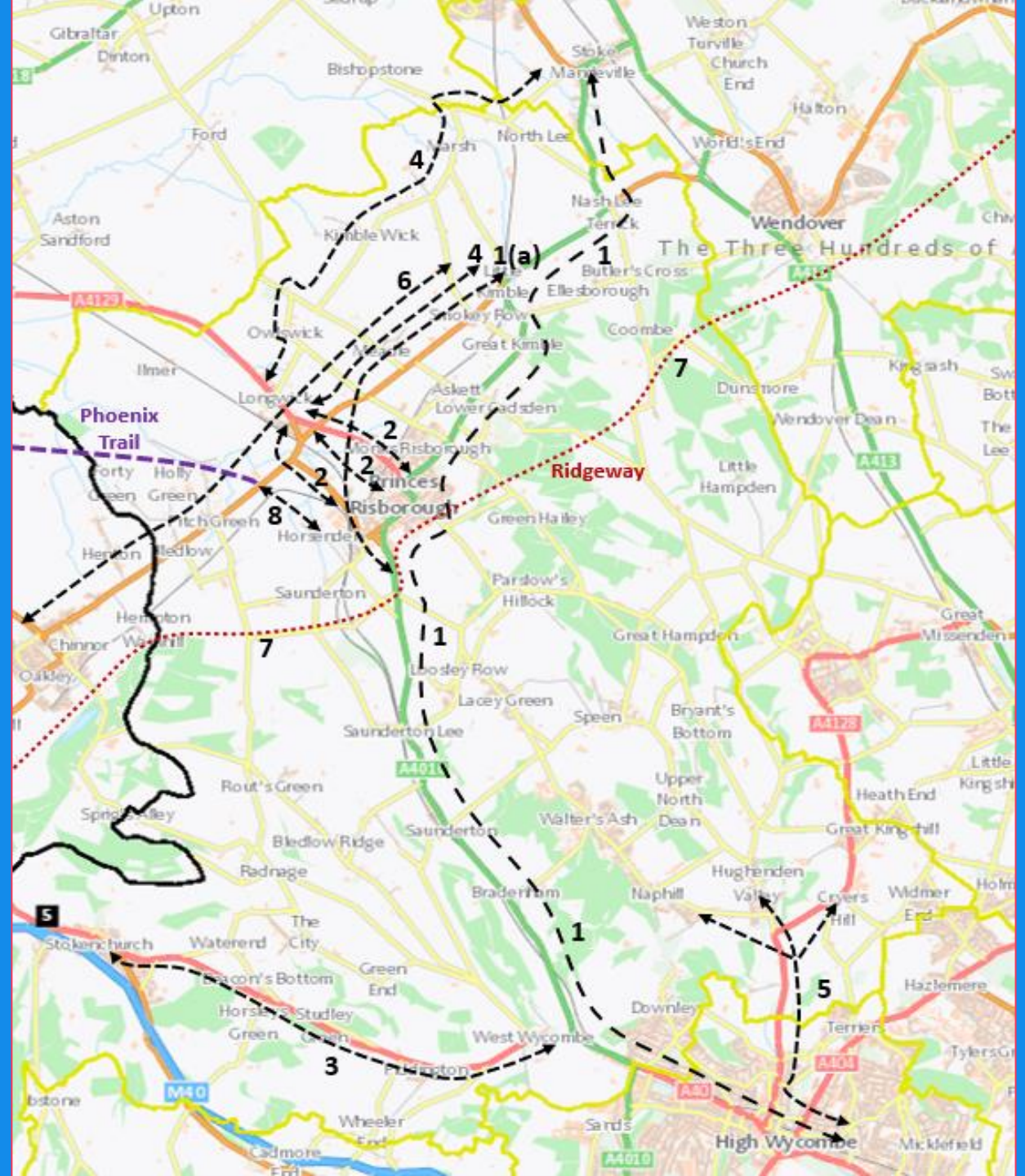
We also hope it will be used by third parties when developing planning applications

Format of our document

- Contextual Information (geography of NWC, recent consultations, policy context)
- 9 maps
- Text describing each map
- General issues relating to cycling and walking

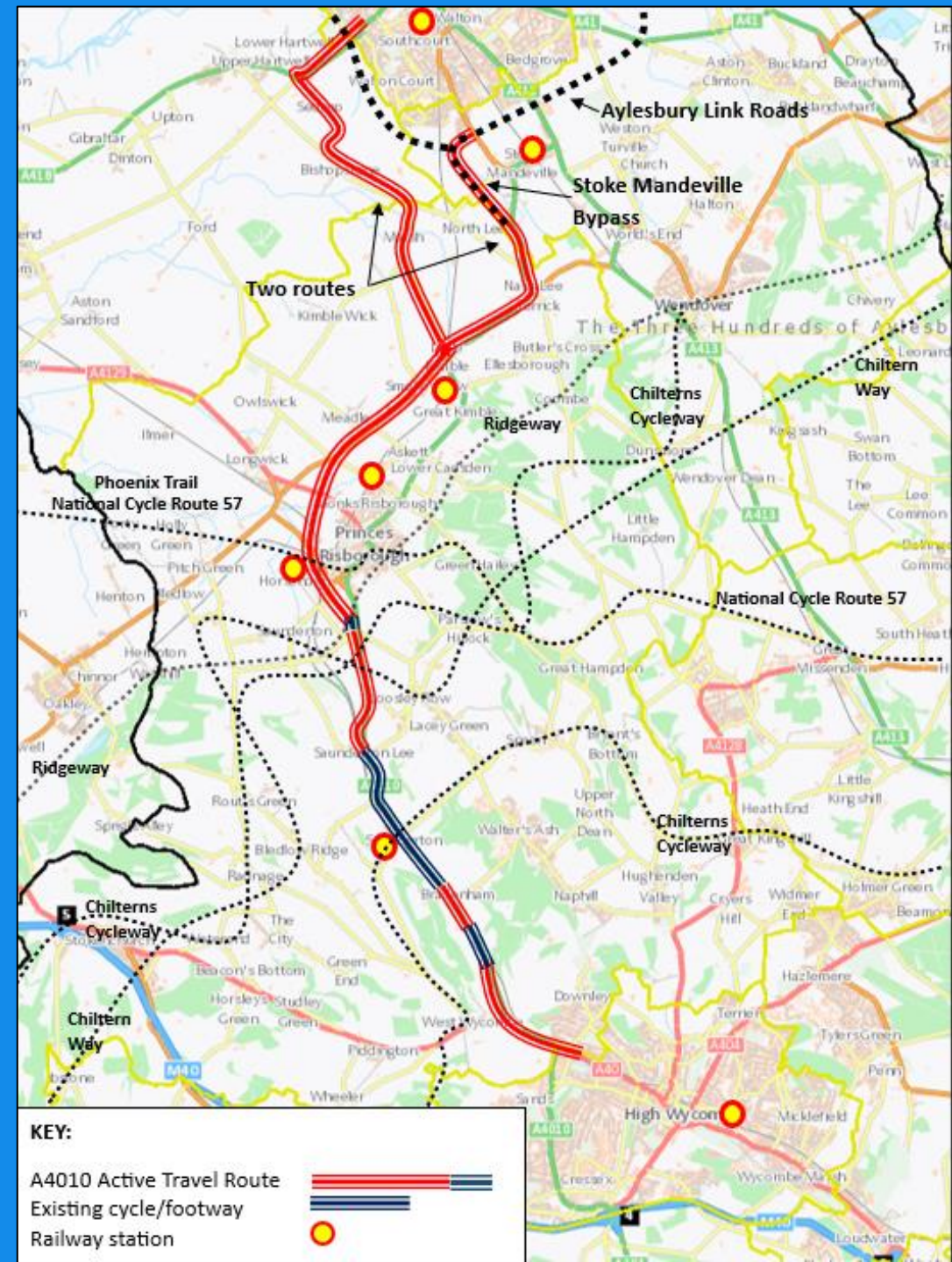
Map 1

Inter-settlement routes



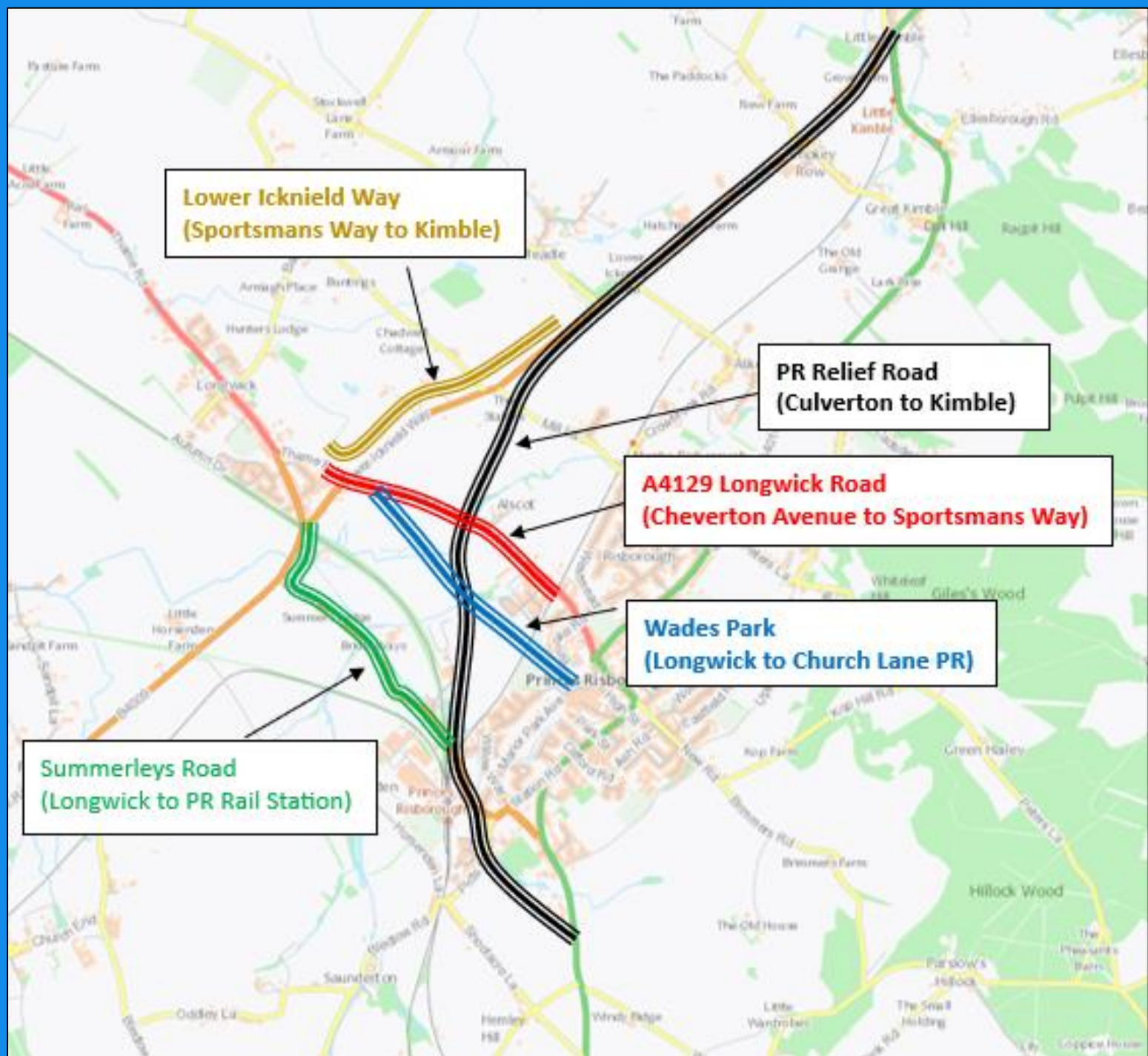
Map 2

A4010 Active Travel Route



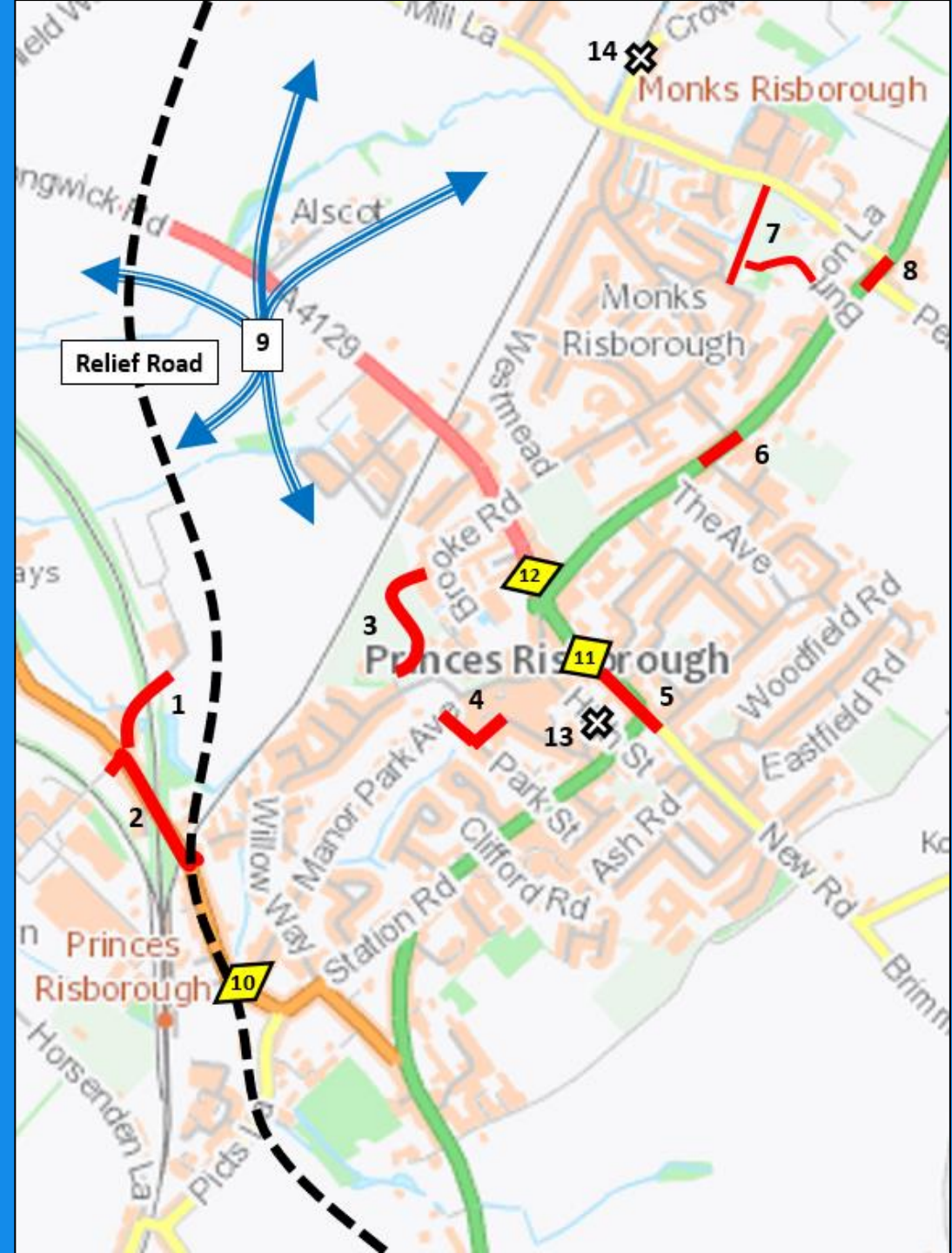
Map 3 (a)

Princes Risborough to Longwick



Map 3(b)

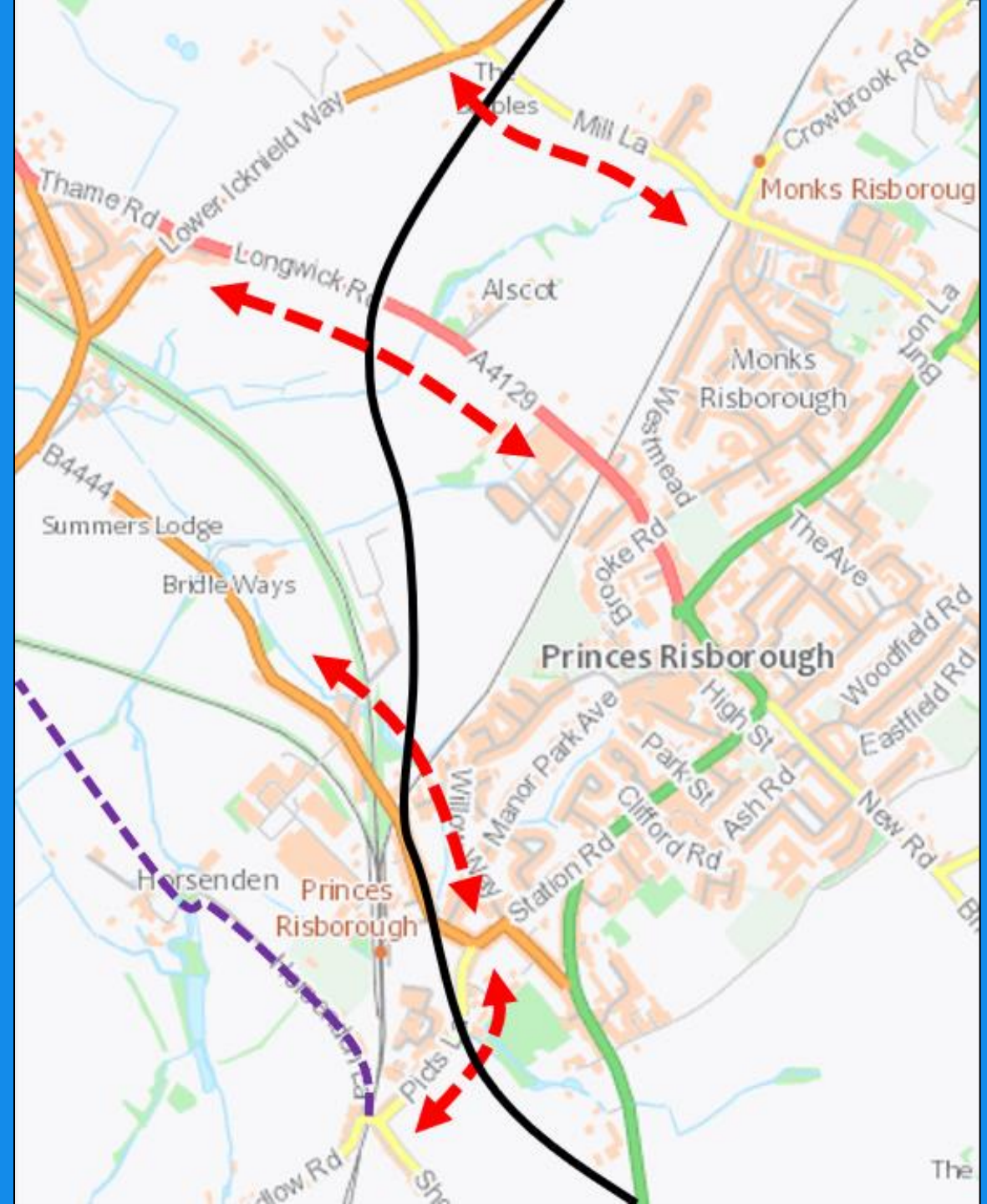
Princes Risborough



Map 3(c)

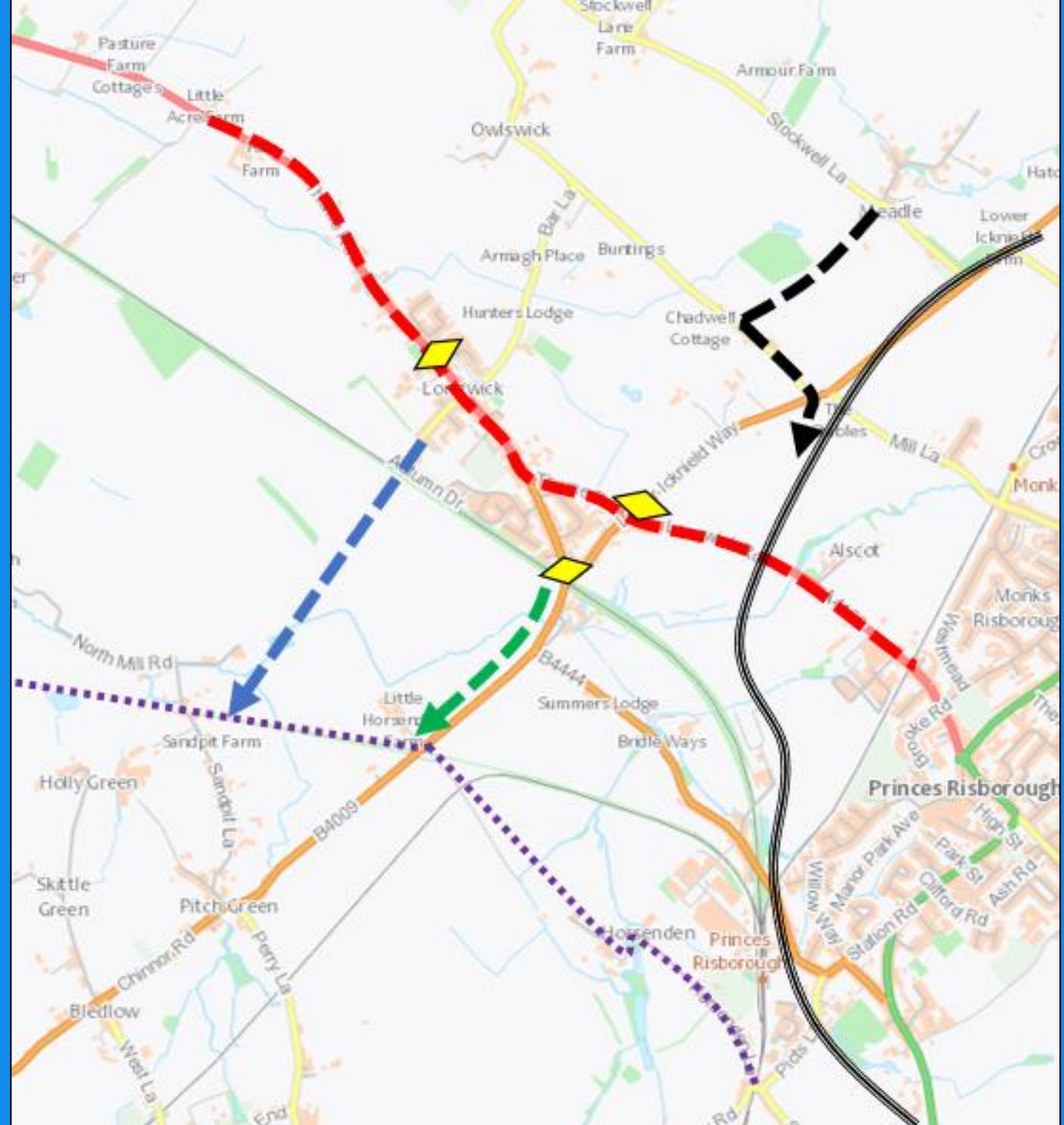
Princes Risborough

Potential barriers to cycling/walking



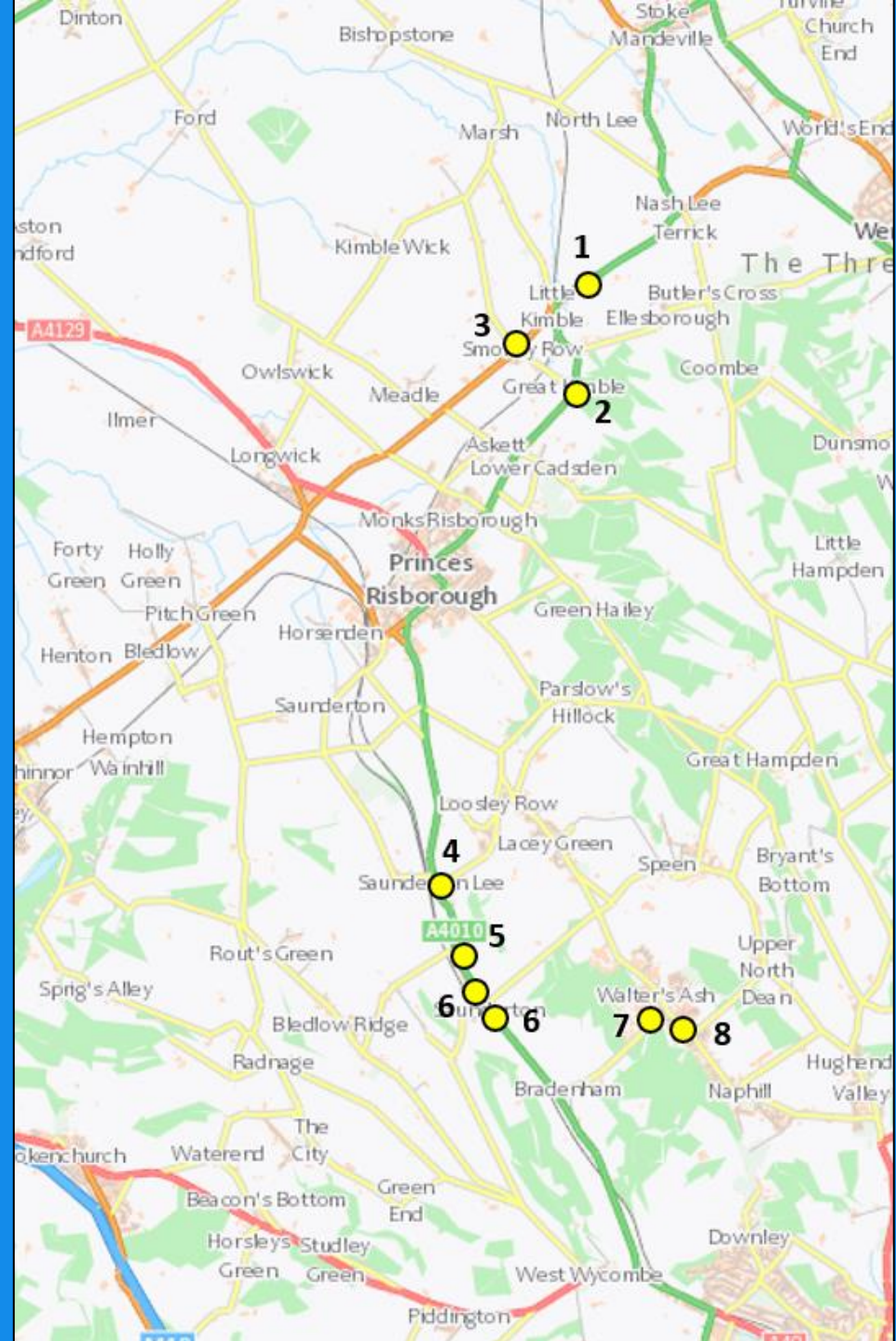
Map 4

Longwick



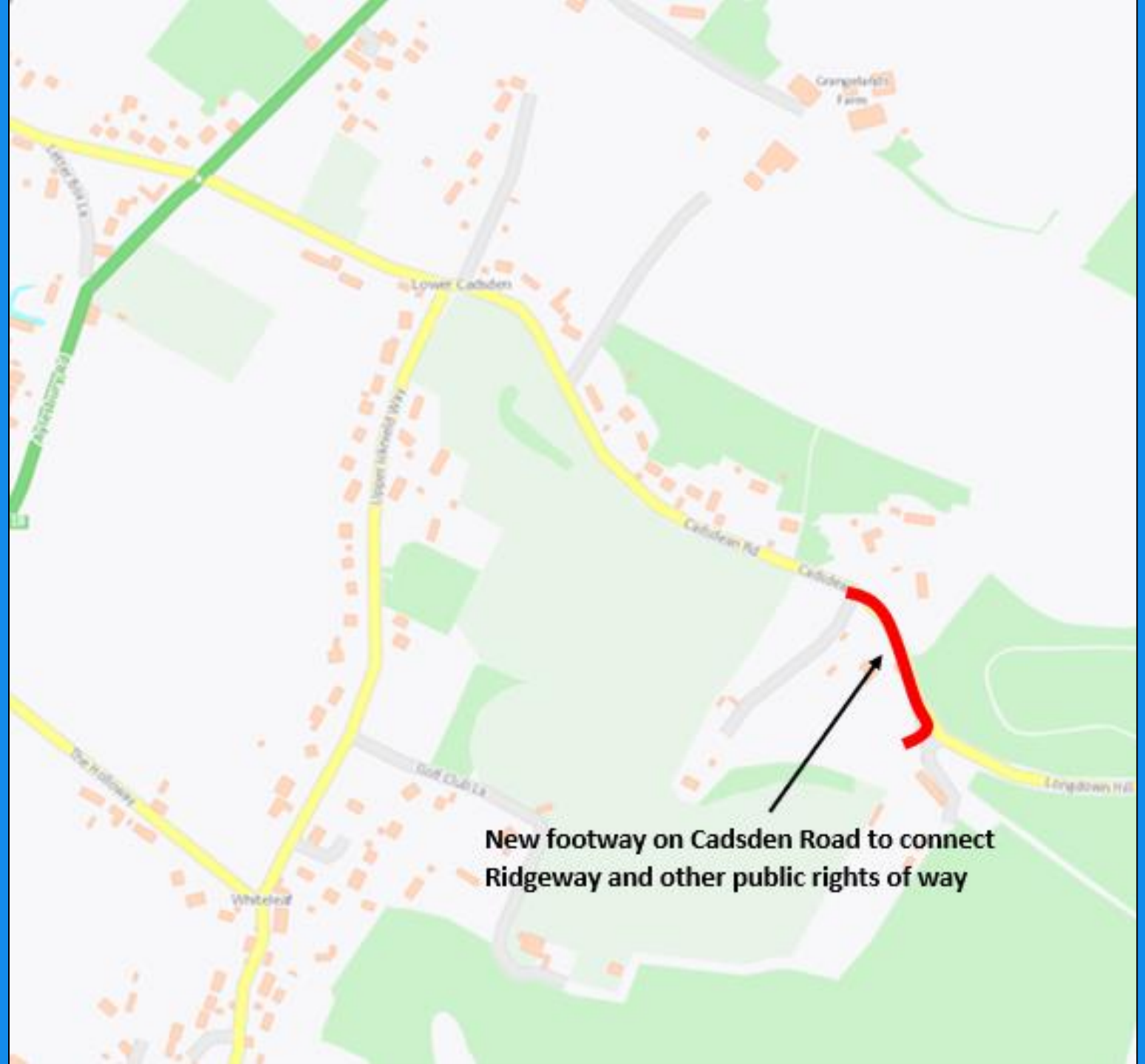
Map 5

Road crossings



Map 6

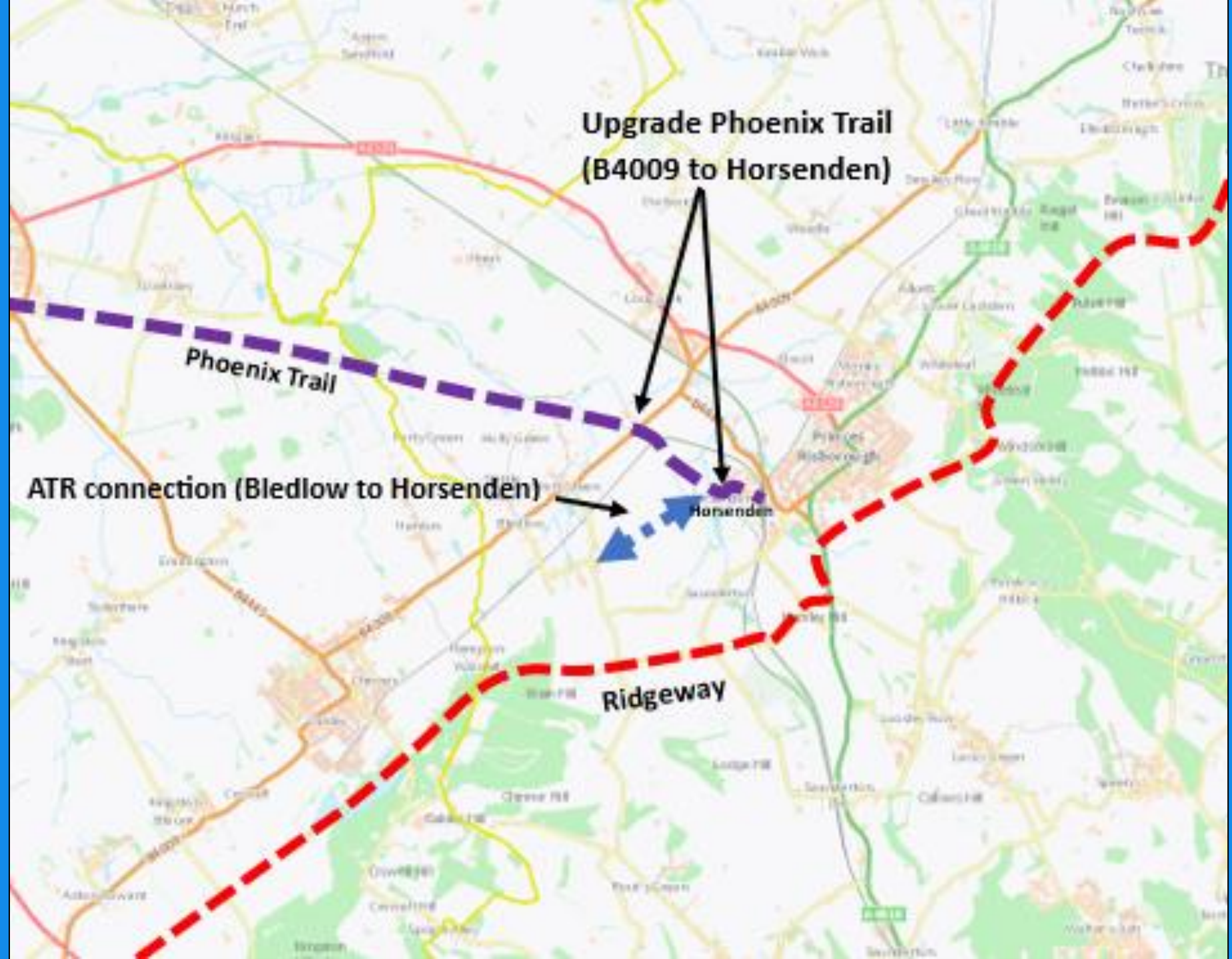
Cadsden



**New footway on Cadsden Road to connect
Ridgeway and other public rights of way**

Map 7

Ridgeway and Phoenix Trail



Recommendations to NWC CB

1. Support and adopt our document

2. Formally request Buckinghamshire Council to:
 - a) Use the document to help develop the Countywide Local Cycling and Walking Infrastructure Plan (LCWIP).
 - b) Adopt the document as a supplement to the Countywide LCWIP and make it readily accessible on the Council's Website.